



Beaufort County Public Works Stormwater Infrastructure Project Summary

Project Summary: Hale Drive

Activity: Routine/Preventive Maintenance

Narrative Description of Project:

Project improved 1,448 L.F. of drainage system. Cleaned out 1,448 L.F. of roadside ditch. Jetted (2) crossline pipes and (3) access pipes.

Completion: Mar-14

2014-596 / Hale Drive	Labor Hours	Labor Cost	Equipment Cost	Material Cost	Contractor Cost	Indirect Labor	Total Cost
APJT / Access pipe - jetted	24.0	\$519.07	\$265.92	\$114.12	\$0.00	\$344.16	\$1,243.27
AUDIT / Audit Project	0.5	\$10.23	\$0.00	\$0.00	\$0.00	\$6.62	\$16.85
HAUL / Hauling	46.0	\$1,006.57	\$492.20	\$227.04	\$0.00	\$680.25	\$2,406.06
ODBH / Outfall ditch - bushhogged	16.0	\$337.72	\$47.74	\$6.88	\$0.00	\$213.24	\$605.58
ONJV / Onsite Job Visit	12.0	\$384.80	\$43.44	\$38.09	\$0.00	\$268.68	\$735.01
RSDCL / Roadside Ditch - Cleanout	142.0	\$3,004.99	\$402.17	\$144.96	\$0.00	\$1,903.83	\$5,455.95
TC / Traffic Control - Jobsite	3.0	\$63.63	\$0.00	\$0.00	\$0.00	\$43.26	\$106.89
UTLOC / Utility locates	1.0	\$20.46	\$0.00	\$0.00	\$0.00	\$13.23	\$33.69
2014-596 / Hale Drive Sub Total	244.5	\$5,347.47	\$1,251.47	\$531.09	\$0.00	\$3,473.27	\$10,603.30
Grand Total	244.5	\$5,347.47	\$1,251.47	\$531.09	\$0.00	\$3,473.27	\$10,603.30

Before



During



After



Project: Hale Drive Map 1

**Activity: Routine/
Preventive
Maintenance**















**Project #:
2014-596**

**Township: Port
Royal Island**

**Completed:
March 2014**

Legend

TYPE

-  River
-  Creek/Stream
-  River/Creek/Marsh BANK
-  Channel (fka Outfall)
-  Channel Pipe
-  Lateral
-  Lateral Pipe
-  Roadside
-  Roadside Pipe
-  Road Pipe
-  Crossline Pipe
-  Driveway Pipe
-  Access Pipe
-  Bleeder Pipe



1 inch = 144 feet

Project: Hale Drive Map 2

Activity: Vacuum Truck

Project #: 2014-596

Township: Port Royal Island

Completed: March 2014

Legend

TYPE

- River
- Creek/Stream
- River/Creek/Marsh BANK
- Channel (fka Outfall)
- Channel Pipe
- Lateral
- Lateral Pipe
- Roadside
- Roadside Pipe
- Road Pipe
- Crossline Pipe
- Driveway Pipe
- Access Pipe
- Bleeder Pipe



1 inch = 144 feet